



**GOVERNMENT OF INDIA**  
**INDIA METEOROLOGICAL DEPARTMENT**  
**METEOROLOGICAL CENTRE, GOA**  
**ALTINHO, PANAJI, 403001**

[Kindly download Mausam app for location specific forecast and warning, Meghdoot app for Agro met advisory and Damini app for Lightning](#)

**WEATHER WARNING FOR GOA STATE ISSUED BY METEOROLOGICAL CENTRE, GOA AT 1300 IST OF 18/10/2021:**

Date	District	Warnings
18/10/2021 Mon	North Goa	No weather warning.
	South Goa	No weather warning.
19/10/2021 Tue	North Goa	No weather warning.
	South Goa	No weather warning.
20/10/2021 Wed	North Goa	No weather warning.
	South Goa	No weather warning.
21/10/2021 Thu	North Goa	No weather warning.
	South Goa	No weather warning.
22/10/2021 Fri	North Goa	No weather warning.
	South Goa	No weather warning.

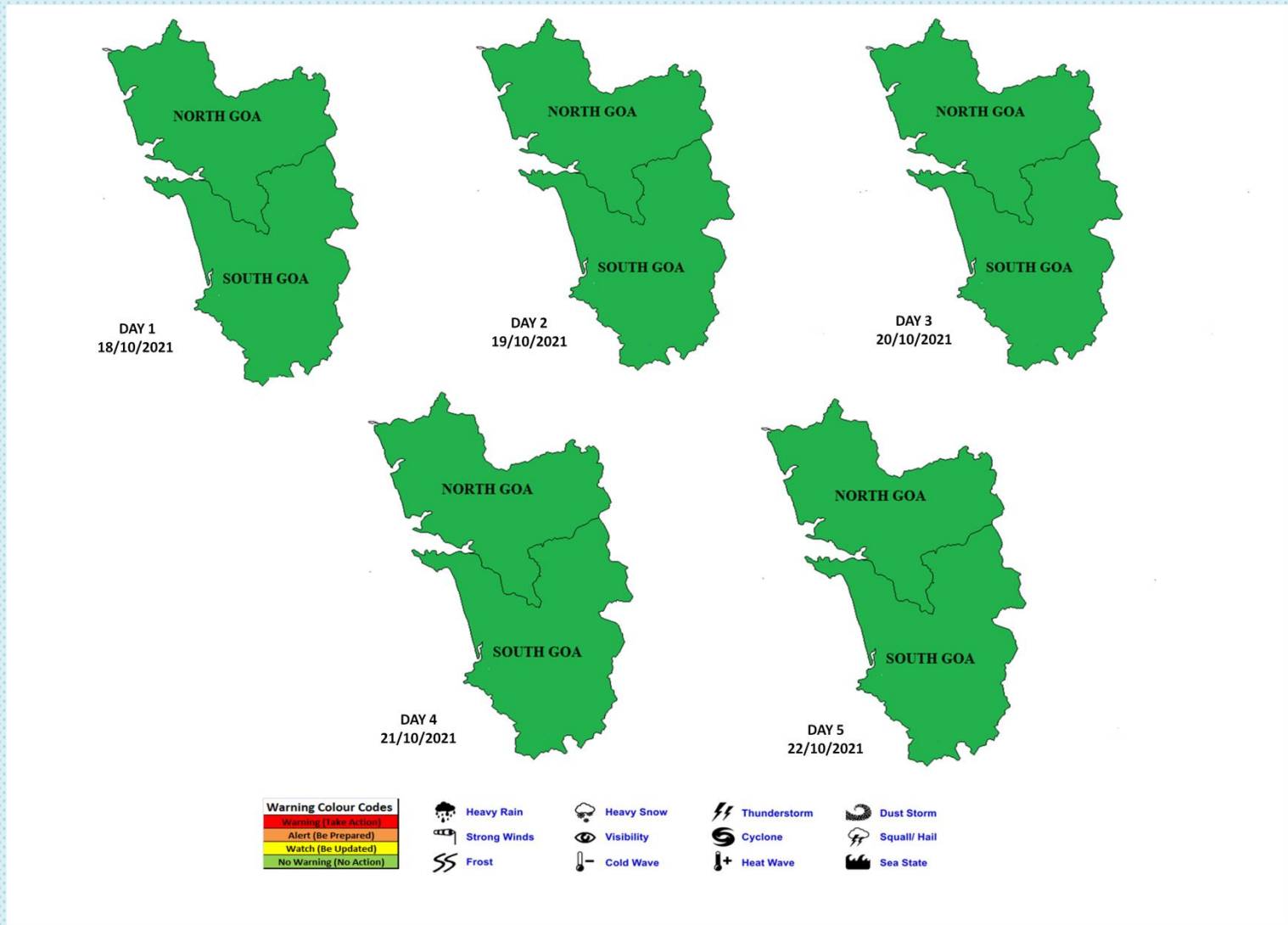
**LEGENDS**

Intensity of Rainfall	
Type	Amount (mm)
Very Light	0.1 to 2.4
Light	2.5 - 15.5
Moderate	15.6 - 64.4
Heavy	64.5 - 115.5
Very Heavy	115.6 - 204.4
Extremely Heavy	≥ 204.5

Probability of Occurrence (%)	
Unlikely	< 25
Likely	25 - 50
Very Likely	50 - 75
Most Likely	> 75

Warning Colour Codes
Warning (Take Action)
Alert (Be Prepared)
Watch (Be Updated)
No Warning (No Action)

Distribution of Rainfall	
Category	% of stations
Most Places	76 - 100%
Many Places	51-75%
A Few Places	26-50%
Isolated places	1-25%
Dry	0



**⚓ FISHERMEN WARNING FOR MAHARASHTRA - GOA COAST ISSUED AT 1300 IST ON DATE: 18.10.2021**

**WARNING FOR NORTH MAHARASHTRA COASTS :( UPTO 75KM FROM THE COAST): NIL.**

**WARNING FOR SOUTH MAHARASHTRA –GOA COAST :( UPTO 75KM FROM THE COAST): NIL.**

**WARNING FOR HIGH SEA AND OTHER COASTS (BEYOND 75KM FROM THE COAST):**

- Squally weather with wind speed reaching 40-50 Km/hr gusting to 60 Km/hr is likely to prevail over southeast Arabian Sea from 20th October to 22nd October 2021.
- Squally weather with wind speed reaching 40-50 Km/hr gusting to 60 Km/hr is likely to prevail along and off Kerala coast and Lakshadweep area from 20th October to 22nd October 2021.
- Strong wind with speed reaching 40-50 Km/hr is likely to prevail over gulf of Mannar and Comorin area from 20th October to 22nd October 2021.

**Fishermen are advised not to venture into these areas during above mentioned period.**

**HIGH WAVE WARNING FROM INCOIS:**

**Rough sea alert : Maharashtra region**

There is a possibility that sea will be rough near shore along the coast from 17:30 hours of 17th October 2021 to 23.30 hours of 18th October 2021 due to the effect of high period (12-17 sec) swell waves, having heights of 2.4 - 3.0 m.

**Rough sea alert : Goa region**

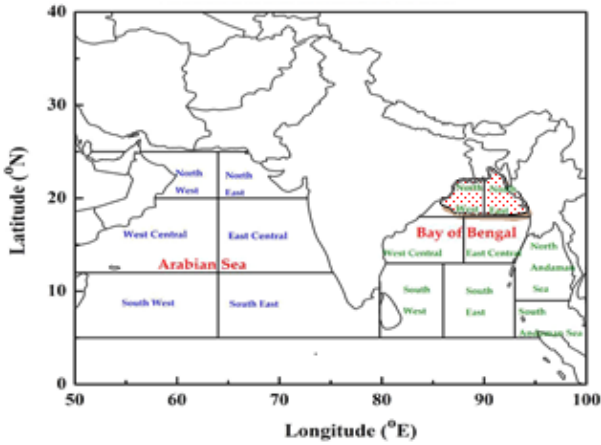
There is a possibility that sea will be rough near shore along the coast from 17:30 hours of 17th october 2021 to 23.30 hours of 18th October 2021 due to the effect of high period (12-17 sec) swell waves, having heights of 2.5 - 3.3 m.

**PORT WARNING: - NIL.**

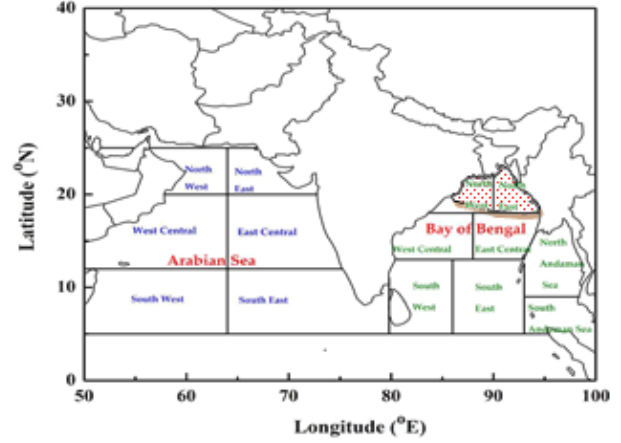
# INDIA METEOROLOGICAL DEPARTMENT

## FISHERMAN WARNING FOR BAY OF BENGAL AND ARABIAN SEA

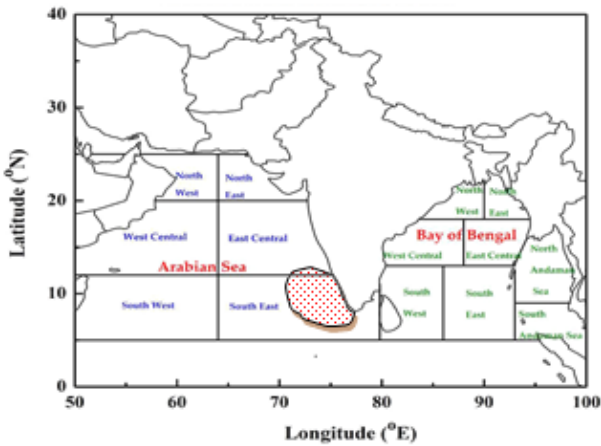
DAY-1: 18.10.2021/0600 UTC TO 19.10.2021/0600 UTC



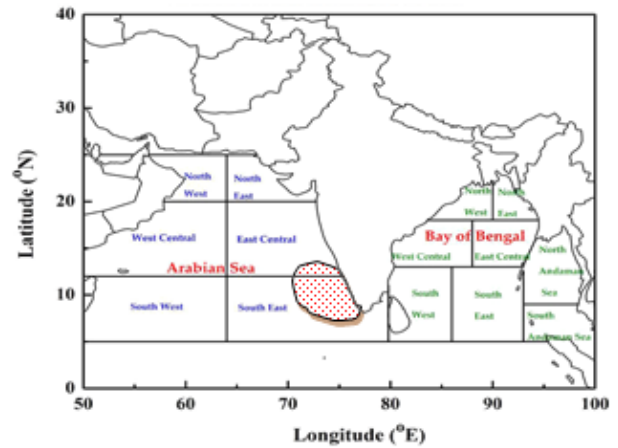
DAY-2: 19.10.2021/0600 UTC TO 20.10.2021/0600 UTC



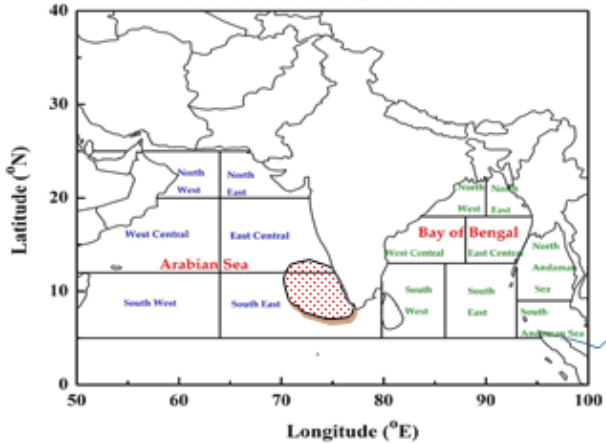
DAY-3: 20.10.2021/0600 UTC TO 21.10.2021/0600 UTC



DAY-4: 21.10.2021/0600 UTC TO 22.10.2021/0600 UTC



DAY-5: 22.10.2021/0600 UTC TO 23.10.2021/0600 UTC



### AREA UNDER FISHERMEN WARNING

- 40-50 KMPH GUSTING TO 60 KMPH (SQUALLY WEATHER)
- 45-55 KMPH GUSTING TO 65 KMPH (SQUALLY WEATHER)
- 40-50 KMPH GUSTING TO 60 KMPH (STRONG WIND)

Please be updated regularly with latest forecasts and warnings issued, from IMD Goa

website <http://imgoa.gov.in/> Twitter: <https://twitter.com/GoaImd> facebook: <https://www.facebook.com/mc.goa/> Forecasts and warnings are based on latest available observations and NWP model outputs.